







North Belt Freeway

(Hwy 67 to I-40 West - SDEIS)

Job R60101
Pulaski County

Legend

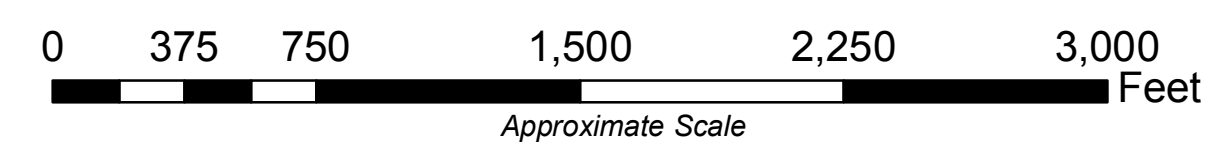

-  Alternative Segments*
-  Previously Preferred Alternative
-  Relocated Batesville Pike
-  Proposed Grade Separation
-  Proposed Interchange
-  Interchange or Grade Separation (To be Determined)

*Colored Segments Represent a 300 ft Wide Corridor

AHTD - Environmental GIS - Farrell
Public Involvement - 11/14/2005



PRELIMINARY
(Subject to Revision)



Photography Date: 2/11/2005

